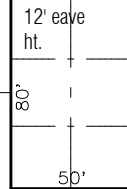
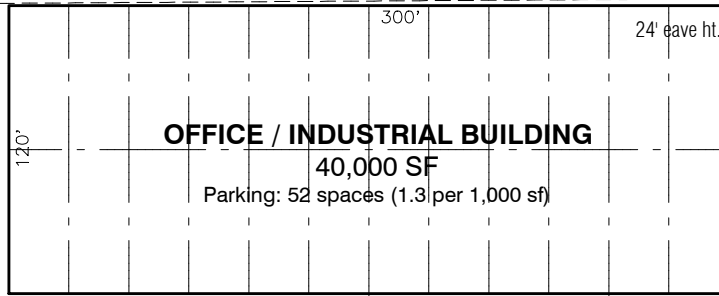


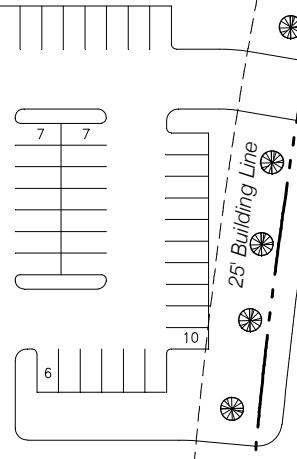
M.U.D. No. 96
Water Plant Site

140' x 200' yard

25' storm & sanitary easement



115' wide x 100'
truck apron



34' lane

IMPERIAL VALLEY DRIVE

Proposed 50' access
easement & 20' drive

50' access easement & 25' drive

270'

195'

PAD SITE 1
0.93 Ac.
Not a part of this project

50' access easement
& 34' wide drive

PAD SITE 2
1.00 Ac.
Not a part of this project

Project signage

PAD SITE 3
0.95 Ac.
Not a part of this project

207.25'

17.5'

438.75'

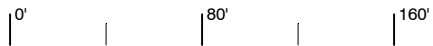
RANKIN ROAD



SITE PLAN

Scale: 1" = 80'

10/2/08



RANKIN ROAD BUSINESS CENTER

Houston, Texas

A Project of **STONEBRIDGE REAL EATATE
DEVELOPMENT & INVESTMENTS**

DAVID BOGGESS ARCHITECTS
20709.03 / SITE40K-RR